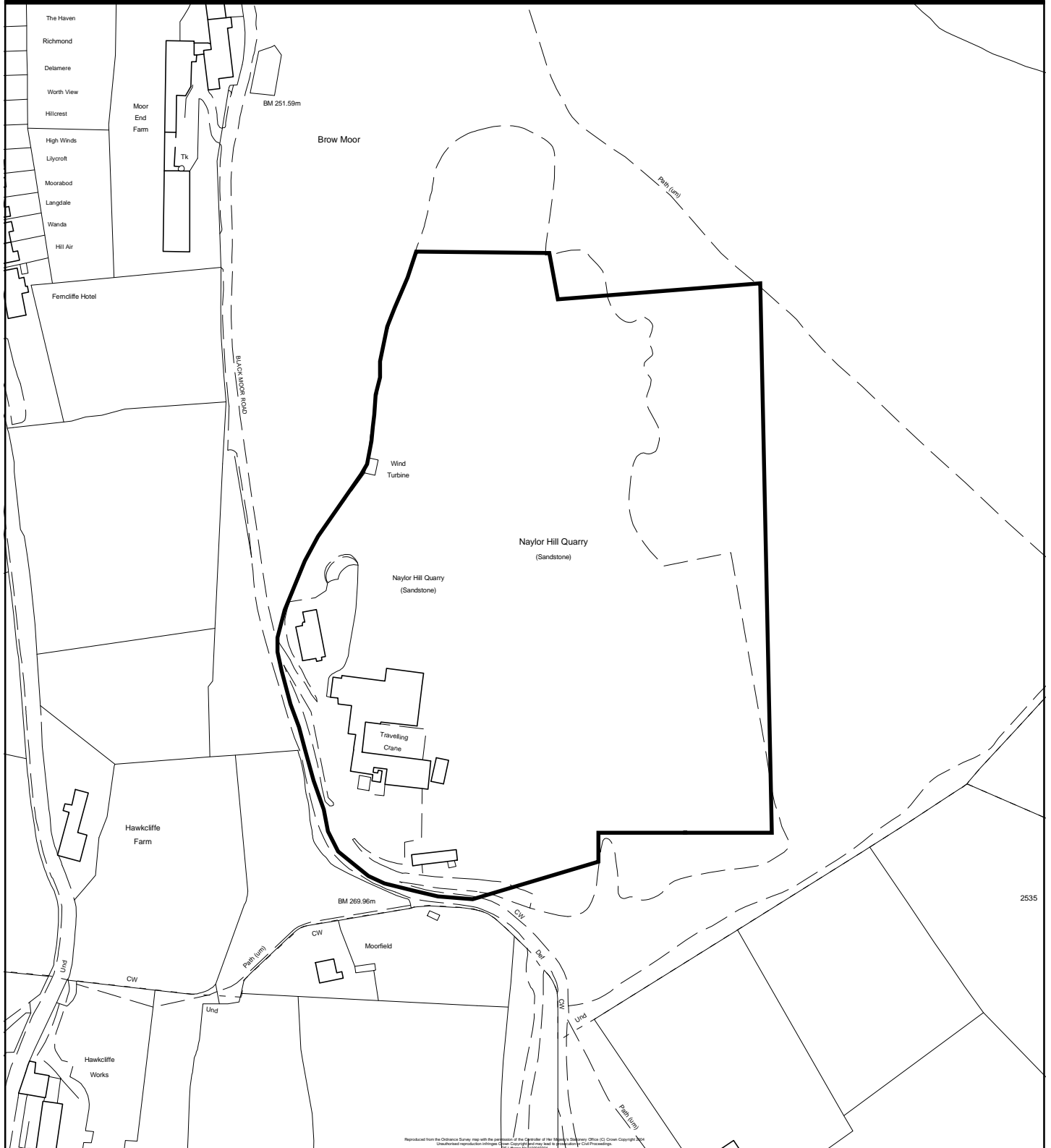




Replacement Unitary Development Plan for the Bradford District Post Inquiry Modifications



Mod. reference MOD/K/NR/1	Scale. 1:2,500	Key.  Area to be shown as an Active Quarry Site under Policy NR1
Site reference K/NR1.5	Site Area. 5.32 Ha	
Address Naylor Hill Quarry, Black Moor Road, Haworth.	OS Grid Ref. SE 0436	
 NORTH		© Crown copyright. All rights reserved. City of Bradford Metropolitan District Council 100019304